

WAYNE COUNTY REAL PROPERTY TAX SERVICE



16 WILLIAM STREET
LYONS, NEW YORK
www.co.wayne.ny.us
UNDER AUTHORITY
OF
WAYNE COUNTY BOARD OF SUPERVISORS

LEGEND

TOWN LINE	ROAD OR RAILROAD ENDY.
VILLAGE LINE	COUNTY LINE
SECTION MAP LIMIT	SEWER DISTRICT LINE
GREAT LOT LINE	LIGHTING DISTRICT LINE
SCHOOL DISTRICT LINE	FIRE DISTRICT LINE
WATER DISTRICT LINE	W
GREAT LOT NO.	DNOTES COMMON OWNER
PROPERTY LINE	⊕
ORIGINAL LOT LINE	CALCULATED ACREAGE 7.5 A (C)
RAILROAD	DEED ACREAGE 17.5 A (C)
STREAM OR DITCH	SCALED DIMENSION 452 (S)
COORDINATE GRID	DEED DIMENSION 123.8 (D)
	SECTION & MAP NO. 60118-17
	CENTERLINE DIMENSION 671.12 C

SPECIAL DISTRICTS

SCHOOL	WAYNE CENTRAL SCHOOL DISTRICT NO. 1
FIRE	ONTARIO RURAL FIRE DISTRICT
WATER	LAKE ROAD EXTENSION TO ONTARIO WATER DISTRICT
SEWER	ONTARIO SERVICE AREA
LIGHTING	CREEKWOOD ESTATES LIGHTING DISTRICT

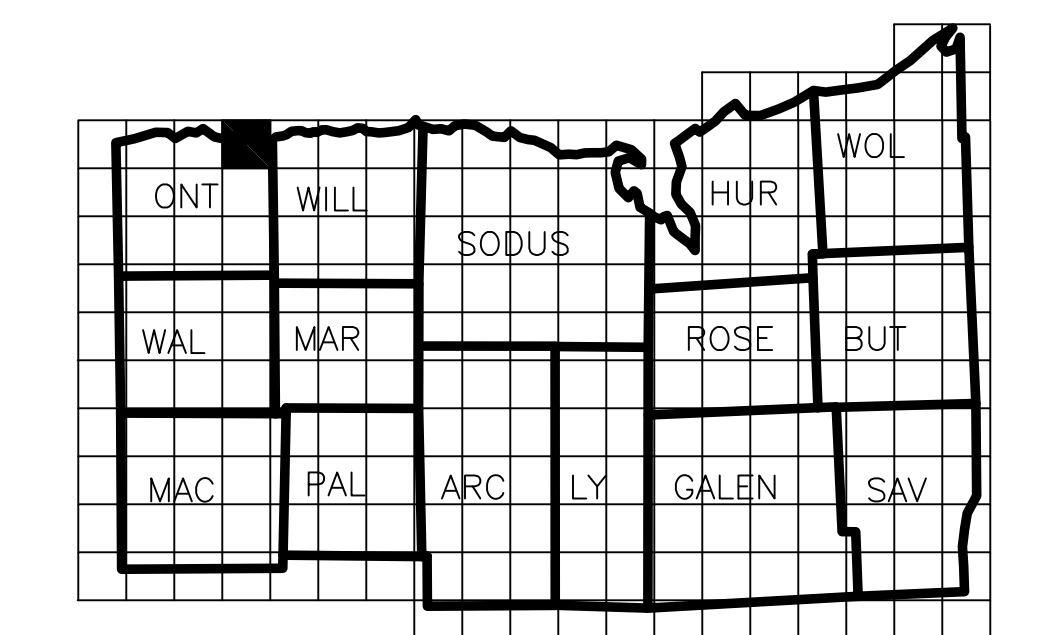
FOR TAX PURPOSES ONLY NOT TO BE USED FOR CONVEYANCE

All tax maps are prepared to the New York State Plane Coordinate System using the 1983 North American Datum (NAD 83). Property lines have been registered to the 1989 Wayne County Photogrammetric Base Map, and as a result, dimensions and acreage may vary from legal descriptions. For complete legal descriptions or conveyances, please refer to the appropriate deeds and surveys.

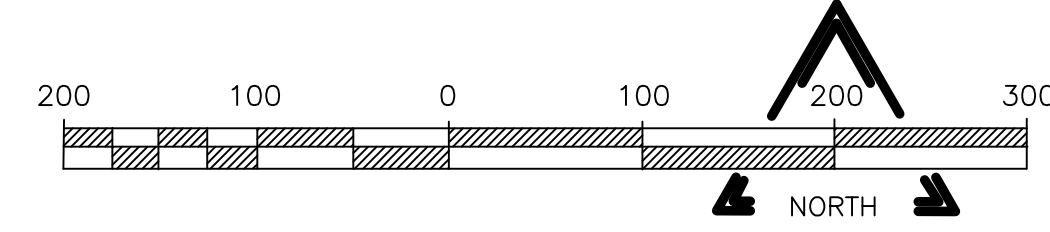
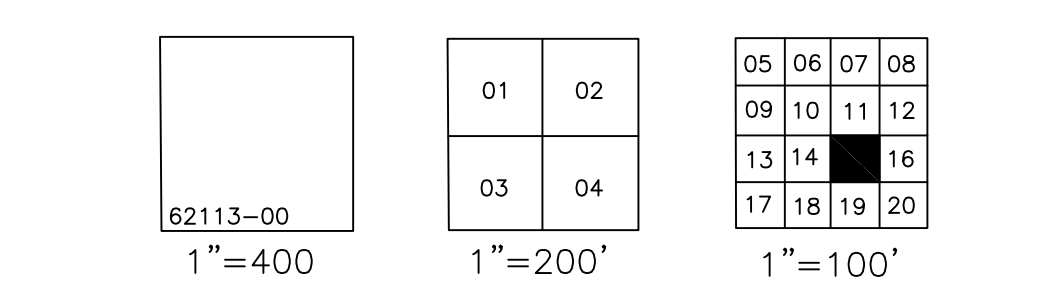
NOTICE OF DISCLAIMER

This map represents a compilation of graphical and textual information from deeds and surveys, photogrammetric base maps, and digital conversion of base data into maps. Errors and omissions can occur from each of these sources; each source represents a separate and independent source of information. As a practical matter, the County does not warrant the accuracy or completeness of the information portrayed, and the user of these maps agrees to accept the data as it is with the full knowledge that errors and omissions may occur due to the manner in which the County has compiled these maps.

LOCATION MAP



SECTION BREAKDOWN



REAL PROPERTY MAP WAYNE COUNTY, NEW YORK

THESE MAPS ARE COMPILED FOR TAX PURPOSES ONLY

MAP DATE	SECTION NO.	MAP NO.
	63119	15

