

WAYNE COUNTY REAL PROPERTY TAX SERVICE



16 WILLIAM STREET
LYONS, NEW YORK
www.co.wayne.ny.us
UNDER AUTHORITY
OF
WAYNE COUNTY BOARD OF SUPERVISORS

LEGEND

TOWN LINE	---	ROAD OR RAILROAD BNDY.	---
VILLAGE LINE	---	COUNTY LINE	---
SECTION MAP LIMIT	---	SEWER DISTRICT LINE	---
GREAT LOT LINE	---	LIGHTING DISTRICT LINE	---
SCHOOL DISTRICT LINE	---	FIRE DISTRICT LINE	---
WATER DISTRICT LINE	---	W	--- DENOTES COMMON OWNER
GREAT LOT NO.	①	②	--- CALCULATED ACREAGE 7.5 A (C)
PROPERTY LINE	---	③	--- DEED ACREAGE 17.5 A
ORIGINAL LOT LINE	---	④	--- SCALED DIMENSION 452 (S)
RAILROAD	---	⑤	--- DEED DIMENSION 123.8 (D)
STREAM OR DITCH	---	⑥	--- SECTION & MAP NO. 60118-17
COORDINATE GRID	+	⑦	--- CENTERLINE DIMENSION 671.12 (C)

SPECIAL DISTRICTS

SCHOOL	PALMYRA-MACEDON SCHOOL DISTRICT NO. 1
FIRE	MACEDON FIRE DISTRICT
WATER	WATER DISTRICT NO. 6
SEWER	
LIGHTING	
HAMLET	LEAF AND BRUSH DISTRICT
	DRAINAGE DISTRICT
	LIGHTING DISTRICT
	WATER DISTRICT
	SANITARY SEWER DISTRICT
SIDEWALK	SIDEWALK DISTRICT

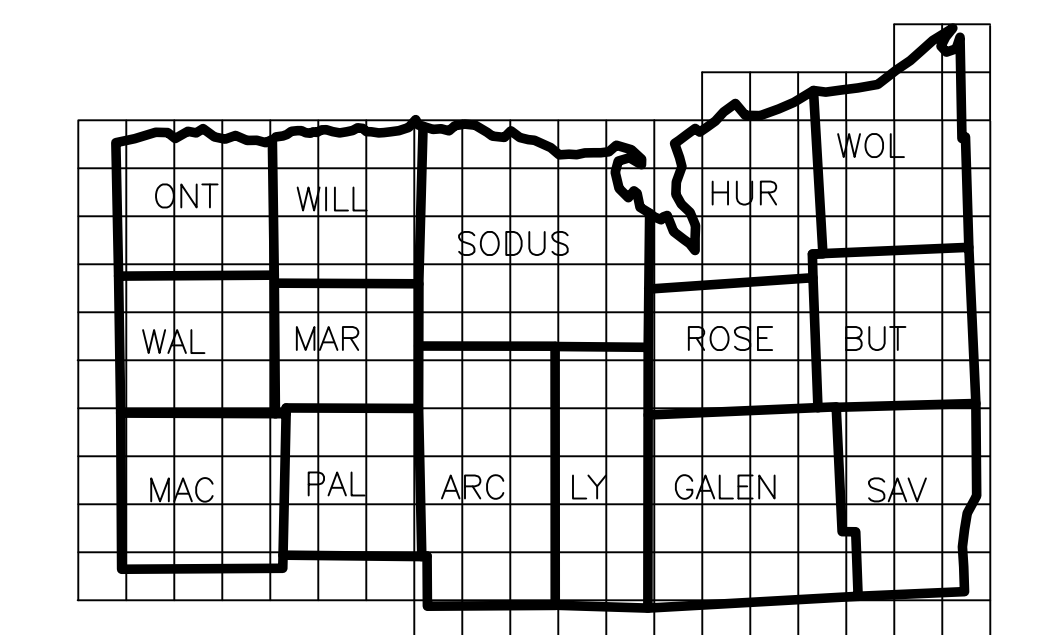
FOR TAX PURPOSES ONLY NOT TO BE USED FOR CONVEYANCE

All tax maps are prepared to the New York State Plane Coordinate System using the 1983 North American Datum (NAD 83). Property lines have been registered to the 1989 Wayne County Photogrammetric Base Map, and as a result, dimensions and acreages may vary from legal descriptions. For complete legal descriptions or conveyances, please refer to the appropriate deeds and surveys.

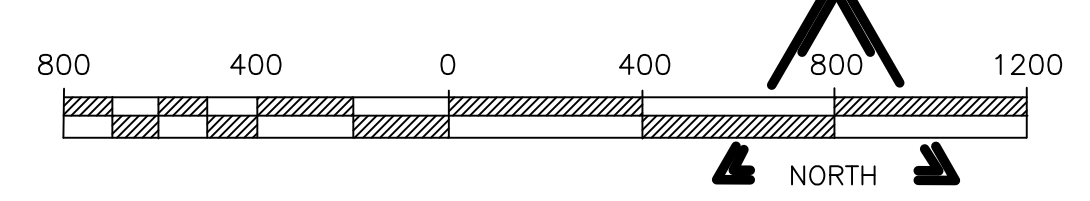
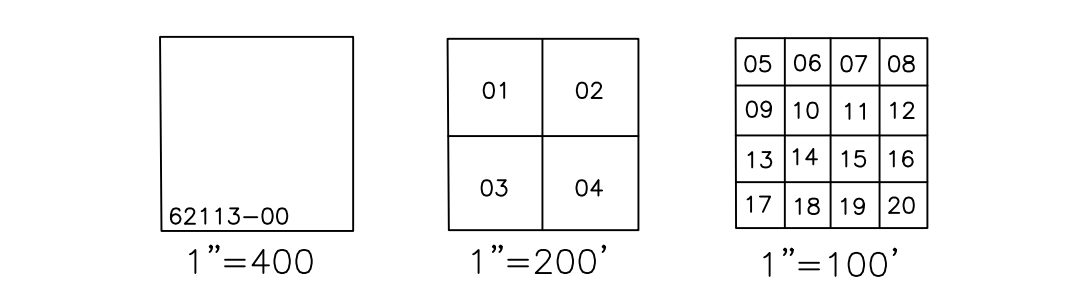
NOTICE OF DISCLAIMER

This map represents a compilation of graphical and textual information from deeds and surveys, photogrammetric base maps, and digital conversion of hand drawn maps. Errors and omissions can occur from each of these sources; each source represents a large number of records and registration of information. As a practical matter, the County does not warrant the accuracy or completeness of the information portrayed, the use of these maps does not constitute an agreement to accept the data, or to rely on the full assurance that errors and omissions may occur due to the fact that the County for any damages that may result from an inappropriate use of these maps.

LOCATION MAP



SECTION BREAKDOWN



REAL PROPERTY MAP WAYNE COUNTY, NEW YORK

THESE MAPS ARE COMPILED FOR TAX PURPOSES ONLY

MAP DATE	SECTION NO.	MAP NO.
	62112	20

