

WAYNE COUNTY REAL PROPERTY TAX SERVICE



16 WILLIAM STREET
LYONS, NEW YORK
www.co.wayne.ny.us
UNDER AUTHORITY
OF
WAYNE COUNTY BOARD OF SUPERVISORS

LEGEND

TOWN LINE	-----	ROAD OR RAILROAD ENDRY	-----
VILLAGE LINE	-----	COUNTY LINE	-----
SECTION MAP LIMIT	-----	SEWER DISTRICT LINE	----- S
GREAT LOT LIMIT	-----	LIGHTING DISTRICT LINE	----- L
SCHOOL DISTRICT LINE	-----SCH	FIRE DISTRICT LINE	----- F
WATER DISTRICT LINE	-----W	DENOTES COMMON OWNER	⊙
GREAT LOT NO.	①	CALCULATED ACREAGE	7.5 A (C)
PROPERTY LINE	-----	DEED ACREAGE	17.5 A
ORIGINAL LOT LINE	-----	SCALED DIMENSION	452 (S)
RAILROAD	-----	DEED DIMENSION	123.8 (D)
STREAM OR DITCH	-----	SECTION & MAP NO.	60118-17
COORDINATE GRID	+	CENTERLINE DIMENSION	671.12 Q

SPECIAL DISTRICTS

SCHOOL	GANANDA SCHOOL DISTRICT
FIRE	MACEDON CENTER FIRE DISTRICT
WATER	WATER DISTRICT NO. 6
SEWER	
LIGHTING	GANANDA LIGHTING DISTRICT

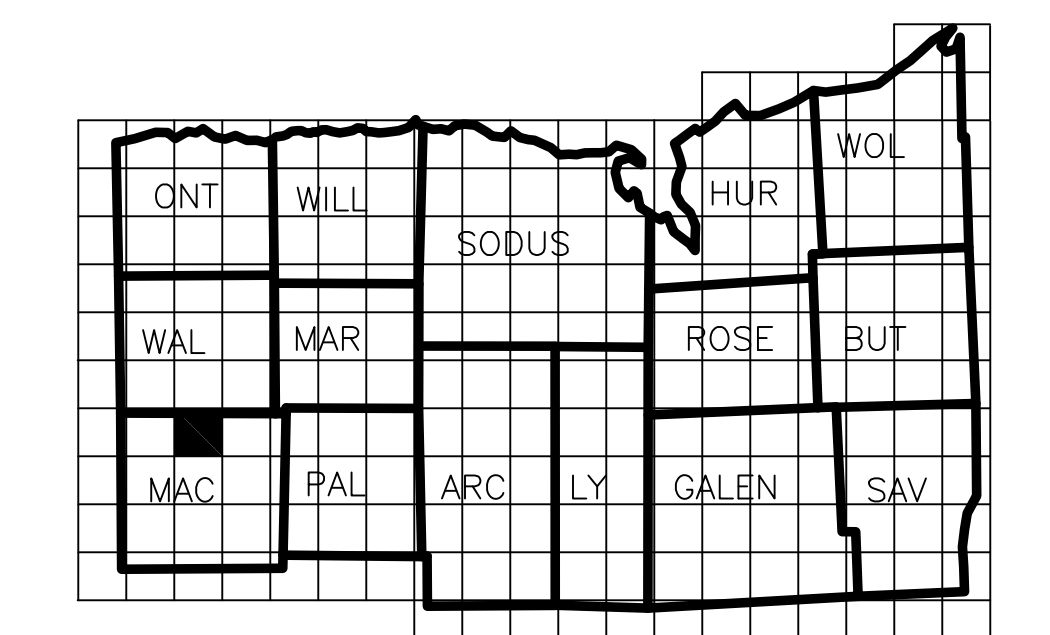
FOR TAX PURPOSES ONLY NOT TO BE USED FOR CONVEYANCE

All tax maps are prepared to the New York State Plane Coordinate System using the 1983 North American Datum (NAD 83). Property lines have been registered to the 1989 Wayne County Photogrammetric Base Map, and as a result, dimensions and bearings are derived from legal descriptions. For complete legal descriptions or conveyances, please refer to the appropriate deeds and surveys.

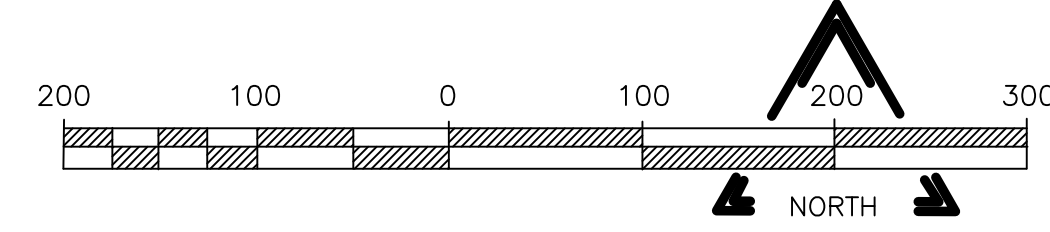
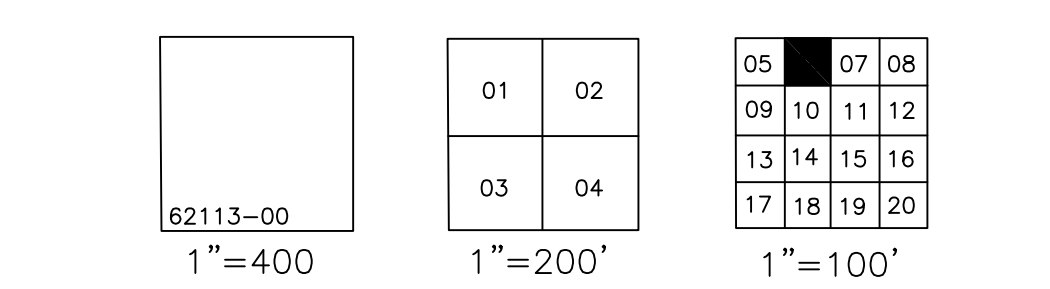
NOTICE OF DISCLAIMER

This map represents a compilation of graphical and textual information from deeds and surveys, photogrammetric base maps, and digital conversion of base maps. Errors and omissions may occur from each of these sources; each source represents a separate number of records and registration of information. As a practical matter, the County does not warrant the accuracy or completeness of the information portrayed, the use of these maps is at the user's own risk, and the user shall be responsible for any errors and omissions that may occur. The County shall not be liable for any damages that may result from an inappropriate use of these maps.

LOCATION MAP



SECTION BREAKDOWN



REAL PROPERTY MAP WAYNE COUNTY, NEW YORK

THESE MAPS ARE COMPILED FOR TAX PURPOSES ONLY

MAP DATE	SECTION NO.	MAP NO.
	62113	06

TOWN OF MACEDON

GANANDA LIGHTING DISTRICT

MACEDON WATER DISTRICT NO. 6

MACEDON CENTER FIRE DISTRICT

FAIRWAY 7

1.3A(C)
303895

189.60 110(S)

C-1 3.70A
366886

145.75 706.38

192.19 221.69

1.01A 12.80

1 2

1.67A 239.53

185.00 360849

175.25 224.77

339828

175.25

368.64

368.63

1.27A(C)

307809

367.29

1.26A(C)

307794

367.29

3.16A(C)

307767

150.05 150.05

1.34A(C)

307740

366.99

260.00

3.8A(C)

353743

62113-06

14.12

375895

144

313.21

120.00

706.38

221.69

367.19

24.5

1.67A

360849

224.77

400

175.25

339828

175.25

368.64

368.63

1.27A(C)

307809

367.29

1.26A(C)

307794

367.29

3.16A(C)

307767

150.05 150.05

1.34A(C)

307740

366.99

260.00

3.8A(C)

353743

62113-06

14.12

375895

144

313.21

120.00

706.38

221.69

367.19

24.5

1.67A

360849

224.77

400

175.25

339828

175.25

368.64

368.63

1.27A(C)

307809

367.29

1.26A(C)

307794

367.29

3.16A(C)

307767

150.05 150.05

1.34A(C)

307740

366.99

260.00

3.8A(C)

353743

62113-06

14.12

375895

144

313.21

120.00

706.38

221.69

367.19

24.5

1.67A

360849

224.77

400

175.25

339828

175.25

368.64

368.63

1.27A(C)

307809

367.29

1.26A(C)

307794

367.29

3.16A(C)

307767

150.05 150.05

1.34A(C)

307740

366.99

260.00

3.8A(C)

353743

62113-06

14.12

375895

144

313.21

120.00

706.38

221.69

367.19

24.5

1.67A

360849

224.77

400

175.25

339828

175.25

368.64

368.63

1.27A(C)

307809

367.29

1.26A(C)

307794

367.29

3.16A(C)

307767

150.05 150.05

1.34A(C)

307740

366.99

260.00

3.8A(C)

353743

62113-06

14.12

375895

144

313.21

120.00

706.38

221.69

367.19

24.5

1.67A

360849

224.77

400

175.25

339828

175.25

368.64

368.63

1.27A(C)

307809

367.29

1.26A(C)

307794

367.29

3.16A(C)

307767

150.05 150.05

1.34A(C)

307740

366.99

260.00

3.8A(C)

353743

62113-06

14.12

375895

144

313.21

120.00

706.38

221.69

367.19

24.5

1.67A

360849

224.77

400

175.25

339828

175.25

368.64

368.63

1.27A(C)

307809

367.29

1.26A(C)

307794

367.29

3.16A(C)

307767

150.05 150.05

1.34A(C)

307740