

WAYNE COUNTY

REAL PROPERTY TAX SERVICE



16 WILLIAM STREET
LYONS, NEW YORK
www.co.wayne.ny.us
UNDER AUTHORITY
OF
WAYNE COUNTY BOARD OF SUPERVISORS

LEGEND

| | |
|----------------------|------------------------|
| TOWN LINE | ROAD OR RAILROAD BNDY. |
| VILLAGE LINE | COUNTY LINE |
| SECTION MAP LIMIT | SEWER DISTRICT LINE |
| GREAT LOT LINE | LIGHTING DISTRICT LINE |
| SCHOOL DISTRICT LINE | FIRE DISTRICT LINE |
| WATER DISTRICT LINE | |
| GREAT LOT NO. | |
| PROPERTY LINE | |
| ORIGINAL LOT LINE | |
| RAILROAD | |
| STREAM OR DITCH | |
| COORDINATE GRID | |

NOTES:
CALCULATED ACREAGE 7.5 A (C)
DEED ACREAGE 17.5 A
SCALED DIMENSION 432 (S)
DEED DIMENSION 123.8 (D)
SECTION & MAP NO. 60118-17
CENTERLINE DIMENSION 671.12 C

SPECIAL DISTRICTS

| | |
|----------------------|--|
| SCHOOL | LYONS CENTRAL SCHOOL DISTRICT |
| SCHOOL DISTRICT LINE | CLYDE-SAVANNAH CENTRAL SCHOOL DISTRICT |
| FIRE | CLYDE FIRE DISTRICT |
| WATER | |
| SEWER | |
| LIGHTING | |

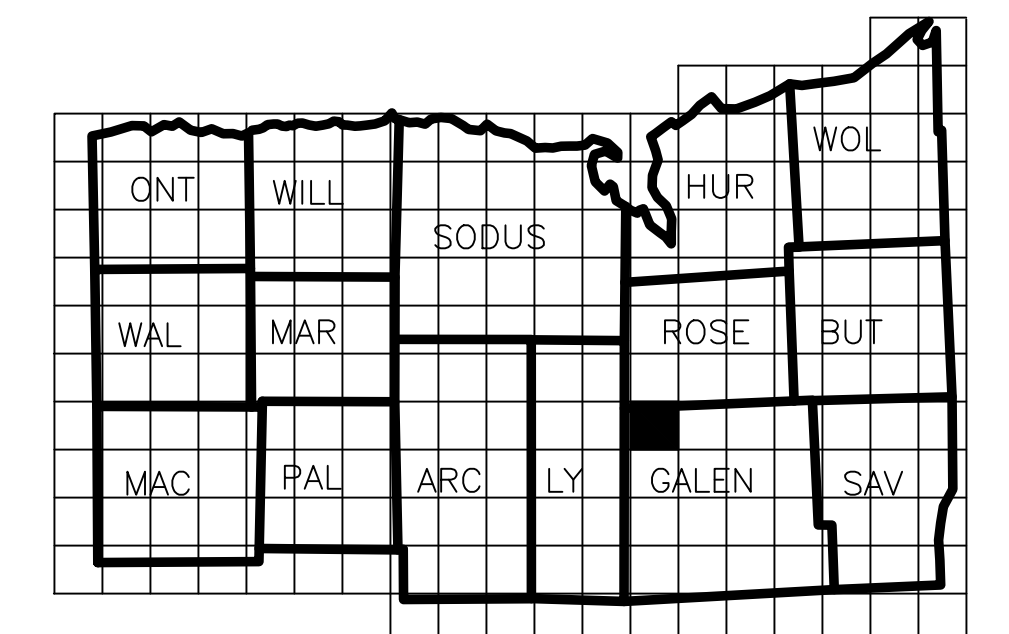
FOR TAX PURPOSES ONLY NOT TO BE USED FOR CONVEYANCE

All tax maps are referenced to the New York State Plane Coordinate System using the 1883 North American Datum (NAD 83). Property lines have been registered to the 1883 Wayne County Photogrammetric Base Map, and, as a result, dimensions and acreage may vary from legal descriptions. For complete legal descriptions or conveyance, please refer to the appropriate deeds and surveys.

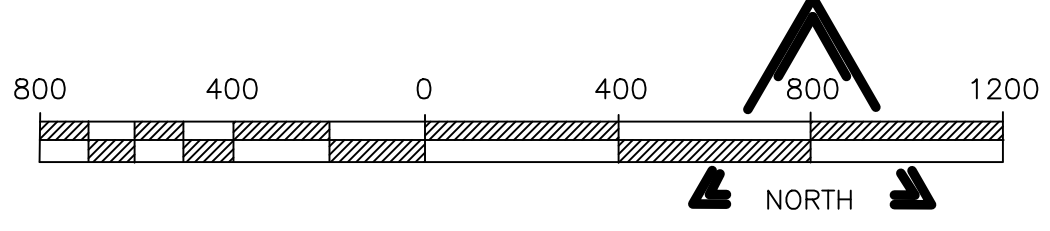
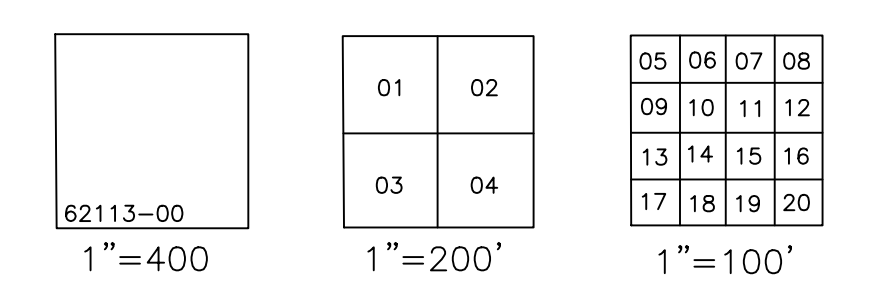
NOTICE OF DISCLAIMER

This map represents a compilation of graphical and textual information from deeds and surveys, photographs, base maps, and digital conversion of base maps and maps. Errors and omissions can occur from each of these sources; each source represents a large number of records and originators of information. In a practical matter, the County does not warrant the accuracy or completeness of the information portrayed. The end user of these maps agree to accept the data "as is" with the full knowledge that errors and omissions may exist, and to hold harmless the County for any damages that may result from an inappropriate use of these maps.

LOCATION MAP



SECTION BREAKDOWN



REAL PROPERTY MAP WAYNE COUNTY, NEW YORK

THESE MAPS ARE COMPILED FOR TAX PURPOSES ONLY

| | | |
|----------|-------------|---------|
| MAP DATE | SECTION NO. | MAP NO. |
| | 72113 | 00 |

